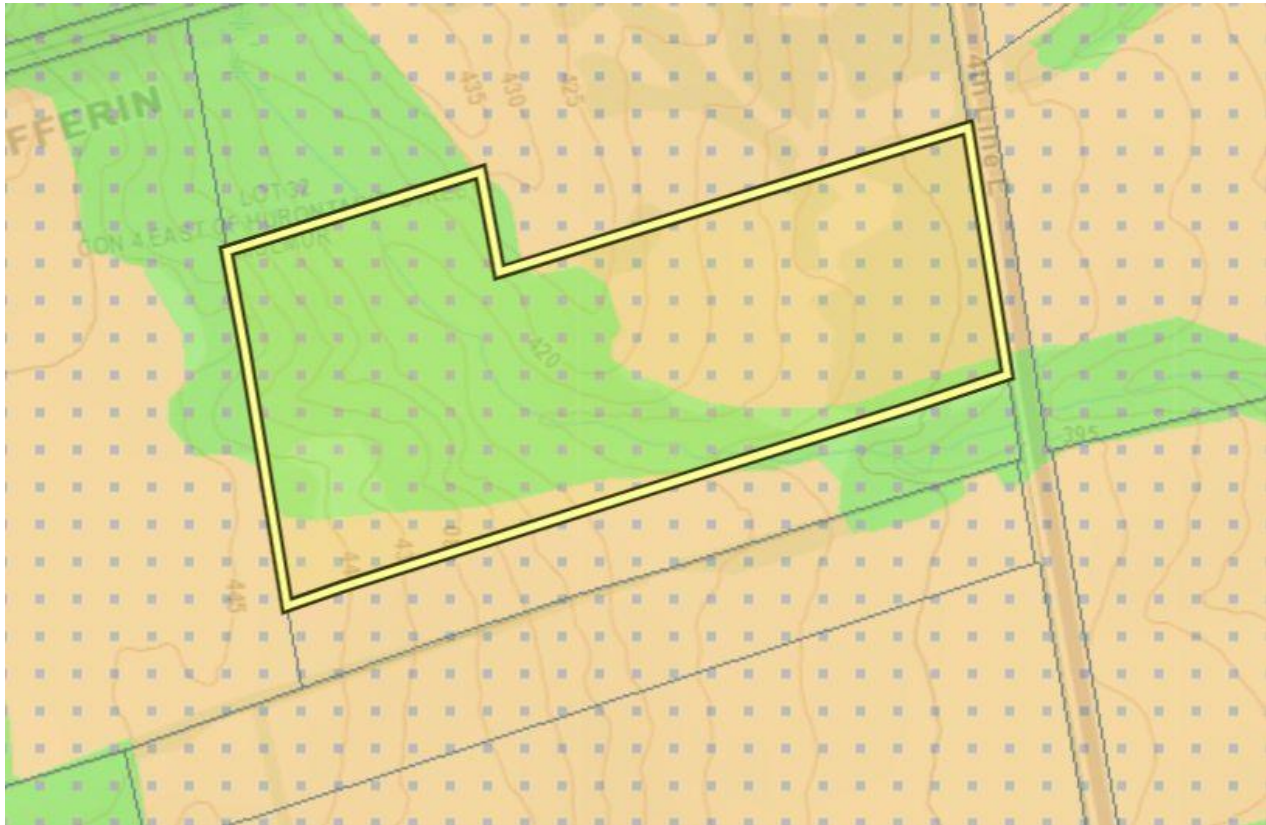




838742 4th Line E, Mulmur



*Aerial map presented as per NEC website and is not to be used as a legal description of the property.
It is for information purposes only and may not represent actual or current conditions*




LEGEND

NIAGARA ESCARPMENT PLAN AREA

Plan Designations

-  Escarpment Natural Area
-  Escarpment Protection Area
-  Escarpment Rural Area
-  Escarpment Recreation Area
-  Mineral Resource Extraction Area
-  Urban Area
-  Minor Urban Centre





OVERLAY

-  Niagara Escarpment Parks and Open Space System
-  Amendments to the Niagara Escarpment Plan
-  Niagara Escarpment Plan



NOTE: The Niagara Escarpment Plan designation boundaries shown on this map are approximate and subject to confirmation through site inspection and the application of the "Interpretation of Boundaries" section of the Niagara Escarpment Plan.

BASE MAP LEGEND

ROADS

-  Expressway
-  Provincial Highway
-  County or Regional
-  Local Municipal

BOUNDARIES

-  County or Regional Municipality
-  Township, Local and Area Municipality

OTHER

-  Railway
-  Abandoned Railway
-  Contour (10m Interval)
-  Lot and Concession Boundary